



Working Group on Toponymic Data Files and Gazetteers (WG TDFG) of UNGEGN

Meeting in Brussels, BE

12 October 2018

Pier-Giorgio Zaccheddu, Convenor

Federal Agency for Cartography and Geodesy (BKG)

**United Nations Group of Experts
On Geographical Names (UNGEGN)**

Promoting the collection, standardization and dissemination of geographical names



Item 1: Agenda

Time	Item#	Item	Speaker
11:00 – 11:05 5'	1	Opening <ul style="list-style-type: none"> Decisions of the 11th UNCSGN and 30th UNGEGN relating to the Working Group 	Pier-Giorgio
11:05 – 11:15 5'	2	Liaison with international standardization bodies (ISO, OGC, Unicode) <ul style="list-style-type: none"> General information <ul style="list-style-type: none"> 2017 ISO/CD 19112:2017(E) - Spatial referencing by geographic identifiers UNICODE 	Pier-Giorgio
11:15 – 11:35 20'	3	Liaison UNGEGN with UN-GGIM <ul style="list-style-type: none"> Activities related to upcoming events/activities <ul style="list-style-type: none"> What can we do for UNGEGN 2019? <ul style="list-style-type: none"> 1st UNGEGN Session – Workshop ideas? What can we do for UN-GGIM-9 2019? <ul style="list-style-type: none"> Contribute to the UN Sustainable Development Goals (UN SDGs) 	Pier-Giorgio, Catherine
11:35 – 11:50 5' 5' 5'	4	Activities of the WG <ul style="list-style-type: none"> Support of Training Courses in Toponymy Support of UNECA's Geonym application Other? 	Pier-Giorgio Pier-Giorgio All



Item 1: Opening

- Decisions by 11th UNCSGN /30th UNGEGN in NY 2017

Task	Report	Responsibility	Status
3. In working paper No. 1, the Working Group on Toponymic Data Files and Gazetteers reported on its activities for 2016 and 2017. [...] General progress against the work plan and future activities of the Working Group were noted.	30th UNGEGN	general	No action needed
32. Special note was made of the world geographical names database of the Group of Experts and experts were encouraged to contribute to the collection of information for the database.	30th UNGEGN	general	Continuous contributions by the Member States



Item 1: Opening

- Decisions by the WG at the meeting in NY 2017

Task	Responsibility	Date (final)	Status
Get in touch with national representatives in ISO, OGC to make aware of GN issues and be informed about drafts	All members	ongoing	Feedback?
Approach UNECA (through chair?) regarding Gazetteer application	Convenor	30.08.2017	done
Involve WG in global and regional assessments (UN-GGIM WG FDT)	Convenor	ongoing	done
Updates its work plan and actions 2017 – 2019 with regard to the discussions about the relationship with UN-GGIM and SDGs	All members	30.10.2017	done
Integrate the two panel discussion contents into the online discussion forum	Convenor	30.08.2017	done
Write an article in the UNGEGN Bulletin about the geospatial dimension in the SDGs	Convenor	30.12.2017	done



Item 1: Agenda

Time	Item#	Item	Speaker
11:00 – 11:05 5'	1	Opening <ul style="list-style-type: none"> Decisions of the 11th UNCSGN and 30th UNGEGN relating to the Working Group 	Pier-Giorgio
11:05 – 11:15 5'	2	Liaison with international standardization bodies (ISO, OGC, Unicode) <ul style="list-style-type: none"> General information <ul style="list-style-type: none"> 2017 ISO/CD 19112:2017(E) - Spatial referencing by geographic identifiers UNICODE 	Pier-Giorgio
5'			Catherine/Allison
11:15 – 11:35 20'	3	Liaison UNGEGN with UN-GGIM <ul style="list-style-type: none"> Activities related to upcoming events/activities <ul style="list-style-type: none"> What can we do for UNGEGN 2019? <ul style="list-style-type: none"> 1st UNGEGN Session – Workshop ideas? What can we do for UN-GGIM-9 2019? <ul style="list-style-type: none"> Contribute to the UN Sustainable Development Goals (UN SDGs) 	Pier-Giorgio, Catherine
11:35 – 11:50 5' 5' 5'	4	Activities of the WG <ul style="list-style-type: none"> Support of Training Courses in Toponymy Support of UNECA's Geonym application Other? 	Pier-Giorgio Pier-Giorgio All



Item 2: (1) ISO TC 211

- Ballot event notifications of the International Organization for Standardization's Technical Committee 211 Geographic information/Geomatics (ISO/TC 211)
- Most documents were addressed to general geographic information issues.
- In March 2017 ISO/CD 19112:2017(E) - Geographic information – Spatial referencing by geographic identifiers has been updated.
 - This document defines the conceptual schema for spatial references based on geographic identifiers.
 - The new content on the gazetteer structure has been put together by the geospatial community supporting general use cases.
 - Although it is assumed that the updated ISO/CD 19112:2017(E) won't have a huge impact on the geographical names data provision – reflecting the complexity of the named place concept – it will be assessed by the Working Group.



Item 2: (1) ISO TC 211

- Status:

ISO 19112:2003 Geographic information -- Spatial referencing by geographic identifiers
ISO/PRF 19112 [Under development] Geographic information -- Spatial referencing by geographic identifiers

50 Approval	50.00 Final text received or FDIS registered for formal approval	50.20 Proof sent to secretariat or FDIS ballot initiated: 8 weeks	50.60 Close of voting. Proof returned by secretariat	50.92 FDIS or proof referred back to TC or SC	50.98 Project deleted	50.99 FDIS or proof approved for publication
-----------------------	--	---	--	---	---------------------------------	--

- Any activities in the countries?



Item 2: (2) Unicode Consortium

→ Liaison officer Catherine Cheetham / Allison Dollimore

- The Working Group reviews character encodings required for geographical names and informs about gaps in the Unicode standard.
- The latest version 11.0.0 was published on **5 June 2018**. This version supersedes all previous versions of the Unicode Standard.
 - Unicode 11.0 adds 684 characters, for a total of 137,374 characters. These additions include 7 new scripts, for a total of 146 scripts, as well as 66 new emoji characters.
 - The new scripts and characters in Version 11.0 add support for lesser-used languages and unique written requirements worldwide. Funds from the Adopt-a-Character program provided support for some of these additions.

<https://www.unicode.org/versions/Unicode11.0.0/UnicodeStandard-11.0.pdf>



Item 1: Agenda

Time	Item#	Item	Speaker
11:00 – 11:05 5'	1	Opening <ul style="list-style-type: none"> Decisions of the 11th UNCSGN and 30th UNGEGN relating to the Working Group 	Pier-Giorgio
11:05 – 11:15 5'	2	Liaison with international standardization bodies (ISO, OGC, Unicode) <ul style="list-style-type: none"> General information <ul style="list-style-type: none"> 2017 ISO/CD 19112:2017(E) - Spatial referencing by geographic identifiers UNICODE 	Pier-Giorgio Catherine/Allison
11:15 – 11:35 20'	3	Liaison UNGEGN with UN-GGIM <ul style="list-style-type: none"> Activities related to upcoming events/activities <ul style="list-style-type: none"> What can we do for UNGEGN 2019? <ul style="list-style-type: none"> 1st UNGEGN Session – Workshop ideas? What can we do for UN-GGIM-9 2019? <ul style="list-style-type: none"> Contribute to the UN Sustainable Development Goals (UN SDGs) 	Pier-Giorgio, Catherine
11:35 – 11:50 5' 5' 5'	4	Activities of the WG <ul style="list-style-type: none"> Support of Training Courses in Toponymy Support of UNECA's Geonym application Other? 	Pier-Giorgio Pier-Giorgio All



Item 3: Liaison with UN-GGIM

UN-GGIM / UN-GGIM: Europe – Highlights 2017-2018

- Rationale was presented within the Symposium
Session 4: International standardization ---
Presentation “Support of geographical names data files and gazetteers to UN-GGIM activities and 2030 Agenda”
 - 2nd Report of UNGEGN to the 8th Session of the Committee of Experts on GGIM
 - Collaborative activities
 - Other UNGEGN areas of work
 - The way forward – Future opportunities

http://ggim.un.org/meetings/GGIM-committee/8th-Session/documents/E-C20-2018-17-Add_1Strengthening-Collaboration-UNGEGN-27July2018.pdf

**United Nations Group of Experts
On Geographical Names (UNGEGN)**

Promoting the collection, standardization and dissemination of geographical names



Item 3: Liaison with UN-GGIM

UN-GGIM / UN-GGIM: Europe – Highlights 2017-2018

Working Group on Fundamental Data Themes

How did the Working Group on Fundamental Data Themes do against the ToRs?

1. Produce a recommendation for a minimum list of global fundamental geospatial data themes. ✓
 2. Each data theme should be supported by a description and guidelines. ✓
 3. Take account of existing activity being undertaken by UN-GGIM regional committees, ensuring that where possible existing resources are used. ✓
 4. Consider the prioritisation of the data themes and how they link to other data needs with in the UN-GGIM programme of work. ✓
 5. Consider the specific needs and vulnerabilities of small island developing States. ✓
 6. Ensure that the data themes should be technical in nature as not to raise political concerns. ✓
- And
7. Suggestions from the Committee of Experts at GGIM7 ✓



http://ggim.un.org/meeting/s/GGIM-committee/8th-Session/documents/E-C20-2018-7-Add_1-Global-fundamental-geospatial-data-themes.pdf

**United Nations Group of Experts
On Geographical Names (UNGEGN)**

Promoting the collection, standardization and dissemination of geographical names



Item 3: Liaison with UN-GGIM

UN-GGIM / UN-GGIM: Europe – Highlights 2017-2018

Working Group on Fundamental Data Themes

Theme: Geographical Names:

Contributions by UNGEGN
Bureau and Convenors

Theme title:	Geographical Names
Description	Geographical names provide orientation and identity to places. They are location identifiers for cultural and physical features of the real world, such as regions, settlements, or any feature of public or historical interest. They are often used as a proxy for other data themes such as Settlements.
Why is this theme fundamental?	<p>Geographical names are used throughout the world as a geographic identification system and thus have potential to inter-relate and cross-reference disparate data sources, both spatial and non-spatial. Standardised geographical names are essential for effective communication between citizens, governments of all levels, decision-makers, and policy-makers.</p> <p>Geographical names are often used for geocoding and mapping. The geocoding use case consists of transforming an indirect location identifier (here a geographical name) into a direct location identifier defined by a set of coordinates. Geographical names are the most common, understandable, and widely used entry-point for broader searches for geospatial data and information and are therefore, necessary as search criteria in gazetteers, geoportals, spatial data catalogues etc. Geographical names are also required for a wide range of topographical and thematic map output at any scale. They are necessary for a consistent communication and visualisation of any SDG related issue or action.</p>
Which sustainable development goals (SDGs) will it help to meet?	The wide use of geographical names makes them relevant for all SDGs.
Geospatial data features in more detail	<p>The Geographical Names theme may comprise attributes of feature types that are already in another fundamental geospatial data theme, such as Transport Networks or Water, and/or as feature types that are not yet in another theme. A named place (e.g. settlement, mountain, bay) may have several names in different languages.</p> <p>Many named features have indeterminate boundaries but, where feasible, their delineation should be included.</p>
Possible sources of geospatial data	National geographical names datasets are usually maintained by public authorities for features on land, coastal or marine areas. Additionally, many datasets are published by (semi-official) bodies with a particular goal (e.g. for certain region, languages, topics...).
Existing geospatial data standards	<p>Note: This is indicative. Other lists of standards exist and UN-GGIM will seek to work with thematic experts to develop a list of relevant data standards.</p> <ul style="list-style-type: none">• Technical reference manual for the standardization of geographical names, (UNGEGN), 2007, ISBN: 92-1-161500-5;• INSPIRE Data Specification on Geographical Names – Technical Guidelines 3.1;• ISO 639 Language Code List for the language of origin of geographical names; and,• UTF-8 character set (UNICODE) for the exchange of syllabics, diacritics and other special characters.

United Nations Group of Experts
On Geographical Names (UNGEGN)

Promoting the collection, standardization data and dissemination of geographical names



Item 3: Liaison with UN-GGIM

UN-GGIM / UN-GGIM: Europe – Highlights 2017-2018

Working Group on Fundamental Data Themes

The Committee of Experts is invited to:

- (a) Take note of the report and express its views on the valuable progress of the Working Group, including the **provision of theme descriptions** for the 14 global fundamental geospatial data themes; and
- (b) **Provide guidance on steps to promote, communicate and raise awareness** of the 14 global fundamental geospatial data themes widely across the global geospatial information community, UN-GGIM Regional Committees, wider UN System, and within the broader global geospatial ecosystem.



http://ggim.un.org/meetings/GGI-M-committee/8th-Session/documents/E-C20-2018-7-Add_1-Global-fundamental-geospatial-data-themes.pdf

**United Nations Group of Experts
On Geographical Names (UNGEGN)**

Promoting the collection, standardization and dissemination of geographical names



Item 3: Liaison with UN-GGIM

UN-GGIM / UN-GGIM: Europe – Highlights 2017-2018

- The European UNGEGN experts provided expertise for commenting and discussing a draft recommendation for content of the theme ‘Geographical Names’ provided by **UN-GGIM: Europe Work Group on Core Data**.
 - UNGEGN experts referred to two main use cases:
 1. search criteria in geoportals, which require completeness,
 2. mapping, for which population and true
 - Geometry (providing feature size) is useful selection criterion
 - UNGEGN’s input largely focused on
 - conveying the importance of geographical names as an indication of cultural heritage and history, and also
 - Demonstrating geographical names’ uniqueness, which does not appear in imagery, however they are of vital importance in crisis situations



Item 1: Agenda

Time	Item#	Item	Speaker
11:00 – 11:05 5'	1	Opening <ul style="list-style-type: none"> Decisions of the 11th UNCSGN and 30th UNGEGN relating to the Working Group 	Pier-Giorgio
11:05 – 11:15 5'	2	Liaison with international standardization bodies (ISO, OGC, Unicode) <ul style="list-style-type: none"> General information <ul style="list-style-type: none"> 2017 ISO/CD 19112:2017(E) - Spatial referencing by geographic identifiers UNICODE 	Pier-Giorgio
11:15 – 11:35 20'	3	Liaison UNGEGN with UN-GGIM <ul style="list-style-type: none"> Activities related to upcoming events/activities <ul style="list-style-type: none"> What can we do for UNGEGN 2019? <ul style="list-style-type: none"> 1st UNGEGN Session – Workshop ideas? What can we do for UN-GGIM-9 2019? <ul style="list-style-type: none"> Contribute to the UN Sustainable Development Goals (UN SDGs) 	Pier-Giorgio, Catherine
11:35 – 11:50 5' 5' 5'	4	Activities of the WG <ul style="list-style-type: none"> Support of Training Courses in Toponymy Support of UNECA's Geonym application Other? 	Pier-Giorgio Pier-Giorgio All



Item 4: Activities of the WG

- Support of Training Courses in Toponymy
→ last one in Manila, Philippines March 2018... next one?



**United Nations Group of Experts
On Geographical Names (UNGEGN)**

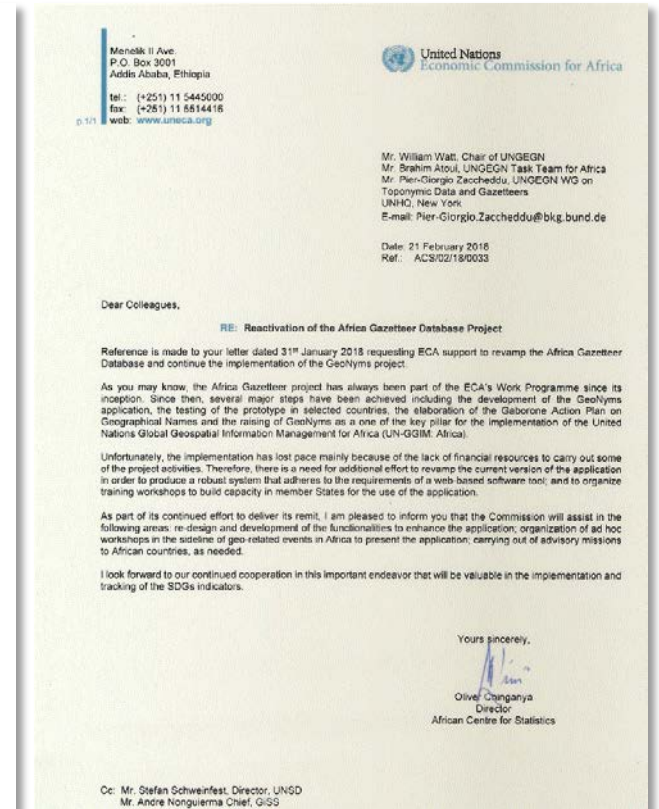
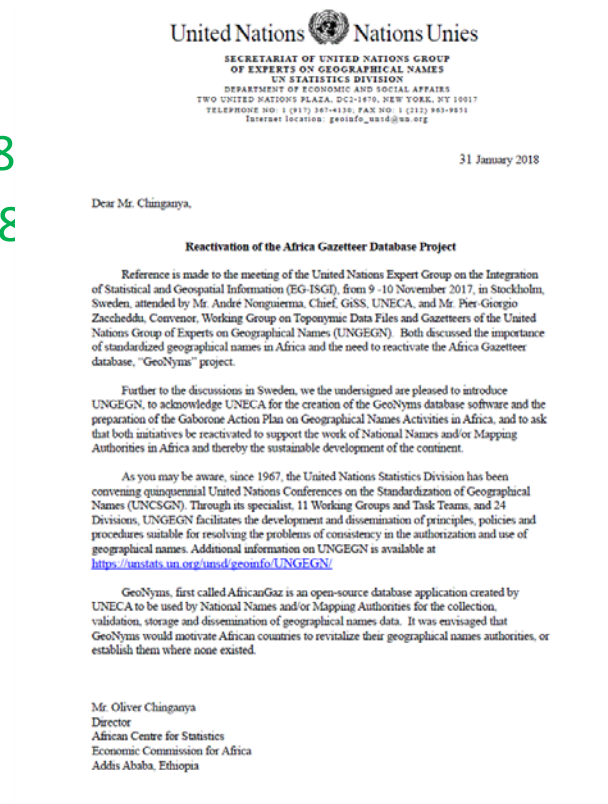
Promoting the collection, standardization and dissemination of geographical names



Item 4: Activities of the WG

- Support of UNECA's Geonym application
 → letter to UNECA was sent in January 2018
 and a response received in February 2018

Importance of continued cooperation stressed by UNECA...



**United Nations Group of Experts
 On Geographical Names (UNGEGN)**

Promoting the collection, standardization and dissemination of geographical names



Item 1: Agenda

Time	Item#	Item	Speaker
11:50 – 12:10 10' 10'	5	Support of national and regional activities <ul style="list-style-type: none"> • Toponym gazetteer system of our country's new address system of the Republic of Korea • Merging standardized and non-standardized gazetteers – A case study for transboundary named entity recognition (NER) 	Young-Hoon (John) Kim Gerhard Rampl
12:10 – 12:20 10'	6	Discussion forum within the WG website / Online discussion forum <ul style="list-style-type: none"> • Discussion & Input & remarks for the discussion forum 	Annette, Teemu, Catherine, Pier-Giorgio
12:20 – 12:25 5'	7	Next meeting of WG TDFG <ul style="list-style-type: none"> • 1st UNGEGN, 29 April – 3 May 2019, New York 	All
12:25 – 12:30 5'	8	AOB & Closing <ul style="list-style-type: none"> • Any issues, concerns, suggestions, ... 	All



Item 5: Support of national and regional activities

EuroGeographics & Joint Research Center (JRC) “survey on pan-European gazetteer services”

- Request in March 2017 for a “gazetteer service for Europe”, providing authoritative names data exists!
- What is the envisaged concept and architecture?

Contribution ID: e384a363-8652-4867-848a-c6a3c02937b0

Date: 03/11/2017 15:12:15

Open European gazetteer and associated location data survey

Fields marked with * are mandatory.

Introduction

Key 'high value' datasets such as geographical names and addresses have many uses both inside and outside the public sector. They form the backbone of European location services, which may include 'gazetteer' services, linking place names and addresses to point and area locations. These datasets are often used in conjunction with other 'high value' data themes, such as land parcels, hydrography and transport networks.

This survey aims to understand the extent to which access to pan-European complete, open and free location datasets and services, like these, will create new opportunities for data users and application developers beyond those already available nationally. It also aims to understand the situations where 'official' data is needed, where 'community-sourced' data may be applicable, and where such data may be sourced.



Item 5: Support of national and regional activities

EuroGeographics & Joint Research Center (JRC)

“survey on pan-European gazetteer services”

- Results in September 2017

https://ec.europa.eu/isa2/actions/elise_en



**United Nations Group of Experts
On Geographical Names (UNGEGN)**

Promoting the collection, standardization and dissemination of geographical names



Item 5: Support of national and regional activities

- Presentation within the Symposium
Session 4: International standardization ---
Developments of GeoLocator and Regional Gazetteer in ELS/OpenELS, Saulius Urbanas & Roman Stani-Fertl

Two more presentations in 20'...

- *Toponym gazetteer system of our country's new address system of the Republic of Korea, Young-Hoon (John) Kim*
- *Merging standardized and non-standardized gazetteers – A case study for transboundary named entity recognition (NER), Gerhard Rampl*



Item 1: Agenda

Time	Item#	Item	Speaker
11:50 – 12:10 10' 10'	5	Support of national and regional activities <ul style="list-style-type: none">• Toponym gazetteer system of our country's new address system of the Republic of Korea• Merging standardized and non-standardized gazetteers – A case study for transboundary named entity recognition (NER)	Young-Hoon (John) Kim Gerhard Rampl
12:10 – 12:20 10'	6	Discussion forum within the WG website / Online discussion forum <ul style="list-style-type: none">• Discussion & Input & remarks for the discussion forum	Annette, Teemu, Catherine, Pier-Giorgio
12:20 – 12:25 5'	7	Next meeting of WG TDFG <ul style="list-style-type: none">• 1st UNGEGN, 29 April – 3 May 2019, New York	All
12:25 – 12:30 5'	8	AOB & Closing <ul style="list-style-type: none">• Any issues, concerns, suggestions, ...	All



Item 6: Discussion forum within the WG website

- Discussion forum within the WG website / Online discussion forum

Working Group on Toponymic Data Files and Gazetteers of UNGEGN

Discussion forum

- Forum 1 - Volunteered geographic information and crowd-sourcing
- Forum 2 - definitions for gazetteers and data types
- Forum 3 - General feature types and categories
- Forum 4 - UNGEGN-UNGGIM relationship
- Forum 5 - Support of UNGEGN to the Sustainable Development Goals (SDG) indicator fra...

<https://wiki.gdi-de.org/display/wgtdfg/Discussion+forum>



Item 6: Discussion forum within the WG website

- Discussion forum within the WG website / Online discussion forum

→ Few input to the linkage **UNGEGN and UN-GGIM – Relationship** document

→ No input & remarks to the **old topics** in the discussion forum!

<https://wiki.gdi-de.org/display/wgtdfg/Discussion+forum>

Working Group on Toponymic Data Files and Gazetteers / ... / Forum 4 - UNGEGN-UNGGIM relationship

F4-Q2: 2. How can we better promote and make aware of non-technical issues like language, romanization, cultural heritage etc. to UN-GGIM' activities?

Erstellt von Sabine Afflerbach-Thom, zuletzt geändert von Pier-Giorgio Zaccheddu am Aug 07, 2018

Keine Stichwörter

4 Kommentare

Sabine Afflerbach-Thom sagt:
[Contribution by Peder Gammeltoft]:
There are many different aspects of geographical names which makes it difficult to communicate this correctly, language issues may arise (minorities), origin of English names in several areas – show conditions at time of naming, important to show that geographical names are important because of their inherent value. Cultural heritage also plays a role, list is endless but we should focus on something that has a direct link to SDG goals and UN-GGIM work.
• Nov 28, 2017

Catherine Cheetham sagt:
Thanks Peder for your contribution! As for F4-Q1, I'm looking forward to fielding further contributions on this question. As I've indicated in my own comments to Q1, my feeling is that UNGEGN's task on promotion of the importance of names standardization is fundamental to the success not only of the relationship with GGIM, but to UNGEGN's work as a whole. As Peder indicates, the field of toponymy is full of nuance and 'shades of grey': we need to be able to express clearly this nuance (even if we can't make the global population into toponymists!) We can at least convey why our subject is important, and providing concrete examples (from your own national contexts) of potential pitfalls where inaccurate names have been used (e.g. in hindering search and rescue, in causing diplomatic problems) will be invaluable. As Peder mentions, a further 'concrete' to which we can tie our work is the Sustainable Development Goals.
Looking forward to your thoughts...!
• Dez 04, 2017

Pier-Giorgio Zaccheddu sagt:
8th UN-GGIM Committee of Experts Meeting: On Friday, August 3, 2018, our colleague Trent Palmer gave a perfect presentation on UNGEGN report about the relationship! http://ggim.un.org/meetings/ggim-committee/8th-Session/documents/E-C20-2018-17-Add_15strengthening-Collaboration-UNGEGN-27July2018.pdf
The UNGEGN report received very supportive comments by 9 Member States (Canada, Belgium, Japan, Italy, Saudi-Arabia, Jordan, Australia, Sweden, Germany) and by UNECA (André). The comments addressed particularly the importance of the language and the cultural heritage issues within the geographical names and standardization.
• Aug 07, 2018

Catherine Cheetham sagt:
Thanks so much to Trent for his marvellous presentation! (it is available to watch on the UN web TV site)
• cecille blake gefällt das. • Aug 10, 2018

**United Nations Group of Experts
On Geographical Names (UNGEGN)**

Promoting the collection, standardization and dissemination of geographical names



Item 6: Discussion forum within the WG website

- Discussion forum within the WG website / Online discussion forum
- Few input to the linkage **UNGEGN and UN-GGIM – Relationship** document
- No input & remarks to the **old topics** in the discussion forum!
- Few input to new discussion items on **SDGs**

Working Group on Toponymic Data Files and Gazetteers / ... / Forum 4 - UNGEGN-UNGGIM relationship

F4-Q2: 2. How can we better promote and make aware of non-technical issues like language, romanization, cultural heritage etc. to UN-GGIM' activities?

Erstellt von Sabine Afflerbach-Thom, zuletzt geändert von Pier-Giorgio Zaccheddu am Aug 07, 2018

Keine Stichwörter

4 Kommentare

Sabine Afflerbach-Thom sagt:
[Contribution by Peder Gammeltoft]:
There are many different aspects of geographical names which makes it difficult to communicate this correctly, language issues may arise (minorities), origin of English names in several areas – show conditions at time of naming, important to show that geographical names are important because of their inherent value. Cultural heritage also plays a role, list is endless but we should focus on something that has a direct link to SDG goals and UN-GGIM work.
• Nov 28, 2017

Catherine Cheetham sagt:
Thanks Peder for your contribution my feeling is that UNGEGN's task is to UNGEGN's work as a whole. As (even if we can't make the global own national contexts) of potentially invaluable. As Peder mentions, a Looking forward to your thoughts
• Dez 04, 2017

Pier-Giorgio Zaccheddu
8th UN-GGIM Committee of Expert relationship! <http://ggim.un.org/fr>
The UNGEGN report received very by UNECA (André). The comments standardization.
• Aug 07, 2018

Catherine Cheetham sagt:
Thanks so much to Trent for his m
• cecille blake gefällt das. • Au

Working Group on Toponymic Data Files and Gazetteers / ... / Forum 5 - Support of UNGEGN to the Sustainable Development Goals (SDG) indicator framework

F5-Q2: Is toponymic information like language, status of a name/language, etc. needed for all SDG indicators where geospatial data is needed?

Erstellt von Sabine Afflerbach-Thom am Nov 28, 2017

Keine Stichwörter

2 Kommentare

Sabine Afflerbach-Thom sagt:
[Contribution by Eman Orieb]:
Country level, admin level and low level like streets, standardized country names are important. Addresses are important for investigating who has electricity and so on, therefore it is necessary to have standardized street names to have good data on that.
• Nov 28, 2017

Pier-Giorgio Zaccheddu sagt:
At the 5th UN-GGIM: Europe Plenary Meeting in June 2018 a workshop was conducted to discuss the work and output of the global UN-GGIM Working Group Global Fundamental Data Themes. I took the opportunity to emphasize the importance of the geographical names standardization for the fundamental data theme "geographical names". By that I provided examples for SDG indicators where language is crucial.
The UNGEGN Bulletin #54 provides examples where geographical names associated to attributes providing language and cultural heritage information play an important role: https://unstats.un.org/UNSD/geoinfo/UNGEGN/docs/Bulletin/UNGEGN_bulletin_54_finalver.pdf
• Aug 07, 2018



Item 1: Agenda

Time	Item#	Item	Speaker
11:50 – 12:10 10' 10'	5	Support of national and regional activities <ul style="list-style-type: none">• Toponym gazetteer system of our country's new address system of the Republic of Korea• Merging standardized and non-standardized gazetteers – A case study for transboundary named entity recognition (NER)	Young-Hoon (John) Kim Gerhard Rampl
12:10 – 12:20 10'	6	Discussion forum within the WG website / Online discussion forum <ul style="list-style-type: none">• Discussion & Input & remarks for the discussion forum	Annette, Teemu, Catherine, Pier-Giorgio
12:20 – 12:25 5'	7	Next meeting of WG TDFG <ul style="list-style-type: none">• 1st UNGEGN, 29 April – 3 May 2019, New York	All
12:25 – 12:30 5'	8	AOB & Closing <ul style="list-style-type: none">• Any issues, concerns, suggestions, ...	All



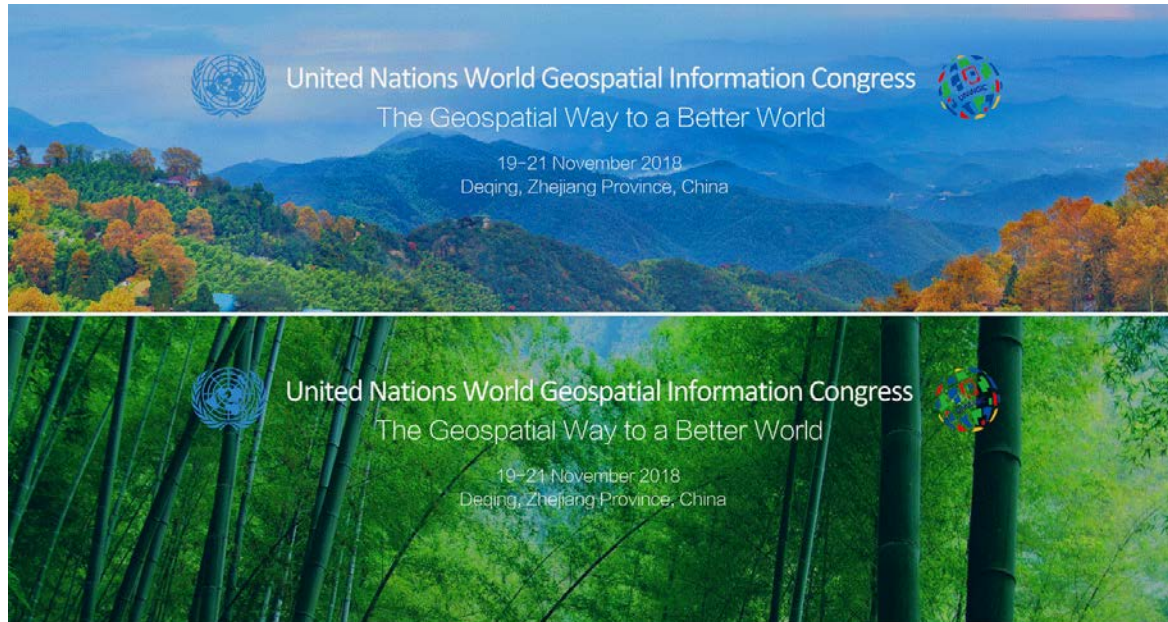
Item 7 and 8: Next meeting & AOB & Closing

- 1st UNGEGN, 29 April – 3 May 2019, New York
 - Working Paper?
 - please send any ideas and plans to draft a Working Paper to the Convenor
 - What else can we do?
 - Workshop ideas... proposals?
 - LinkedData applications in the Member States?
 - Toponymic Data Files re-engineering due to SDG requirements?
 - What can we do for UN-GGIM 2019? (besides the report)
 - More/other contributions to the Agenda 2030 / UN Sustainable Development Goals (UN SDGs)?
 - Input to the “UNGEGN-UN-GGIM Liaison group”?
 - ...



Item 7 and 8: Next meeting & AOB & Closing

- Input to the UN World Geospatial Information Congress, 19-21 Nov' 2018, Deqing, China...? <http://www.unwgic2018.org/welcome.html>



**United Nations Group of Experts
On Geographical Names (UNGEGN)**

Promoting the collection, standardization and dissemination of geographical names



Item 7 and 8: Next meeting & AOB & Closing

- Decisions by the WG at the meeting in Brussels 2018

Task	Responsibility	Date (final)
Invite UNICODE to the next UNGEGN Session in April 2019	UK	01/2019
Clarify how to get in touch with ISO in order to contribute to the ISO Language Codes Technical Committee	Convenor with UNGEGN Bureau	11/2018
Start and coordinate preparations for potential workshops/special presentations (linked data, speech technology, SDG requirements)	Convenor	01/2019



AOB & Closing

Closing...



... Thank you!

See you somewhere...at the latest in New York in 2019!

**United Nations Group of Experts
On Geographical Names (UNGEGN)**

Promoting the collection, standardization and dissemination of geographical names